

# CEMETERIES of



# ROCK ISLAND COUNTY ILLINOIS

prepared by William C. Burrows for

The Rock Island  
County Illinois

Genealogical Society

June 1997 - updated January 2001, 2005

***NOTICE***

*Cemeteries of Rock Island County Illinois* is © copyright 1997, 2000 - 2005. The information in this document was developed and formatted specifically for this purpose. No part of this document may be copied, reproduced or duplicated either on paper or electronically without written permission of the Rock Island County Illinois Genealogical Society.

## About This Document

**This booklet is designed to help researchers interested in visiting a cemetery in Rock Island County. This updated version includes several corrections to the location of cemeteries and some added cemeteries. The maps and cemetery lists were originally prepared by Bill Burrows for inclusion in a world wide web site for Rock Island County, started by Bob Graves for the Blackhawk Genealogical Society (<http://www.rootsweb.com/~ilrockis/>) as part of the U.S. Genweb project. That web site still has the original maps and documents, but since the Society no longer has access or control of the contents of the site, no changes or updates have been made so the data on it can no longer be considered accurate.**

**We started with two lists of cemeteries for Rock Island County. One, provided by Bev Francque, was prepared by the Blackhawk Genealogical Society and the other is the list of cemeteries from the USGS Geographic Name Information System (GNIS). Some cemeteries were on one list but did not appear on the other list. Many apparent inconsistencies were a matter of different names for the same cemetery. One cemetery was not on either list. To be sure of the location of each cemetery, it was necessary to find someone who had current knowledge of the cemeteries in one or more townships, and to go “cemetery hunting.”**

**Bill Burrows personally visited 45 of the cemeteries listed. In upper Rock Island County, Louis and Lois Rabe of Port Byron, IL had found many of the cemeteries. Lois guided Bill to most of them. Ruth Thompson, a native of Rural Township, has knowledge of many of the cemeteries and was instrumental in helping to find many cemeteries in the southern part of the county. Dwight Mohlenbruck, who has published several books of interments and has walked many cemeteries, was helpful in locations in Drury and Buffalo Prairie townships, as well as providing information about the Hoover Cemetery in Blackhawk township.**

**The reader will note that the description of many cemeteries includes the words,**

**“Copied dd mmm, 19yy. nn pages. Indexed.”**

**This means that the Blackhawk Genealogical Society read the headstones in that cemetery on the date given. The information takes nn pages and has been indexed. This information has been published by the Society and is also available in the Society’s section of the Rock Island Public Library.**

The maps were made using "Precision Mapping, Streets v. 4.01.02" from Chicago Map Corp. (15419 127th Street, Lemont, IL 60439, (630) 257-7616, [www.chicagomap.com](http://www.chicagomap.com).) Every township in the 48 contiguous United States is delineated so making separate maps for each township was easy. The database includes many landmarks and comes from the U.S. Geological Survey's GNIS. The cemeteries were placed on the maps using the latitude and longitude from GNIS and marked using Precision Mapping's tagging capability. A few cemeteries were not in the GNIS and they were located using distance from an intersection of roads. Precision mapping gave the latitude and longitude which were then transferred to the written description. Each map was saved to a \*.bmp file. The \*.bmp file was edited with a graphics editing program and saved as a black and white line drawing and inserted into the document. The whole document was created in WordPerfect 8.

Again, thanks to Bev Francque, Dwight Mohlenbruck, Lou and Lois Rabe and Ruth Thompson for their invaluable help.

**SPECIAL NOTE:** The Black Hawk Genealogical Society changed its name in Jan 2005 to: The Rock Island County Illinois Genealogical Society.



# TABLE OF CONTENTS

<b>Andalusia Township</b> .....	2
Andalusia Cemetery .....	3
<b>Arsenal Island</b> .....	4
Confederate Cemetery .....	5
National Cemetery .....	5
Post Cemetery .....	5
<b>Blackhawk Township</b> .....	6
Hoover Family Cemetery .....	7
<b>Bowling Township</b> .....	8
Chapel Grove Cemetery .....	9
McConnell's Chapel Cemetery .....	9
Woods Cemetery .....	9
<b>Buffalo Prairie Township</b> .....	10
Buffalo Prairie Cemetery .....	11
German Lutheran Cemetery .....	11
Illinois City Cemetery .....	11
Illinois City Methodist Church Cemetery .....	11
Zion Lutheran Church Cemetery .....	11
<b>Canoe Creek Township</b> .....	12
Bethesda Cemetery .....	13
Mount Moriah Cemetery .....	13
Mount Maria Cemetery .....	13
<b>Coal Valley Township</b> .....	14
Coal Valley Cemetery (est. 1871) .....	15
<b>Coe Township</b> .....	16
Allen Family Cemetery (Private) .....	17
Baker Cemetery .....	17
Fairfield Cemetery .....	17
Hauberg Family Cemetery .....	17
Jesse Dailey Cemetery .....	17
Maxwell - Devinnay Cemetery .....	17
Pleasant Point Cemetery .....	18
Walker Cemetery .....	18
<b>Cordova Township</b> .....	19
Cordova Township Cemetery .....	19

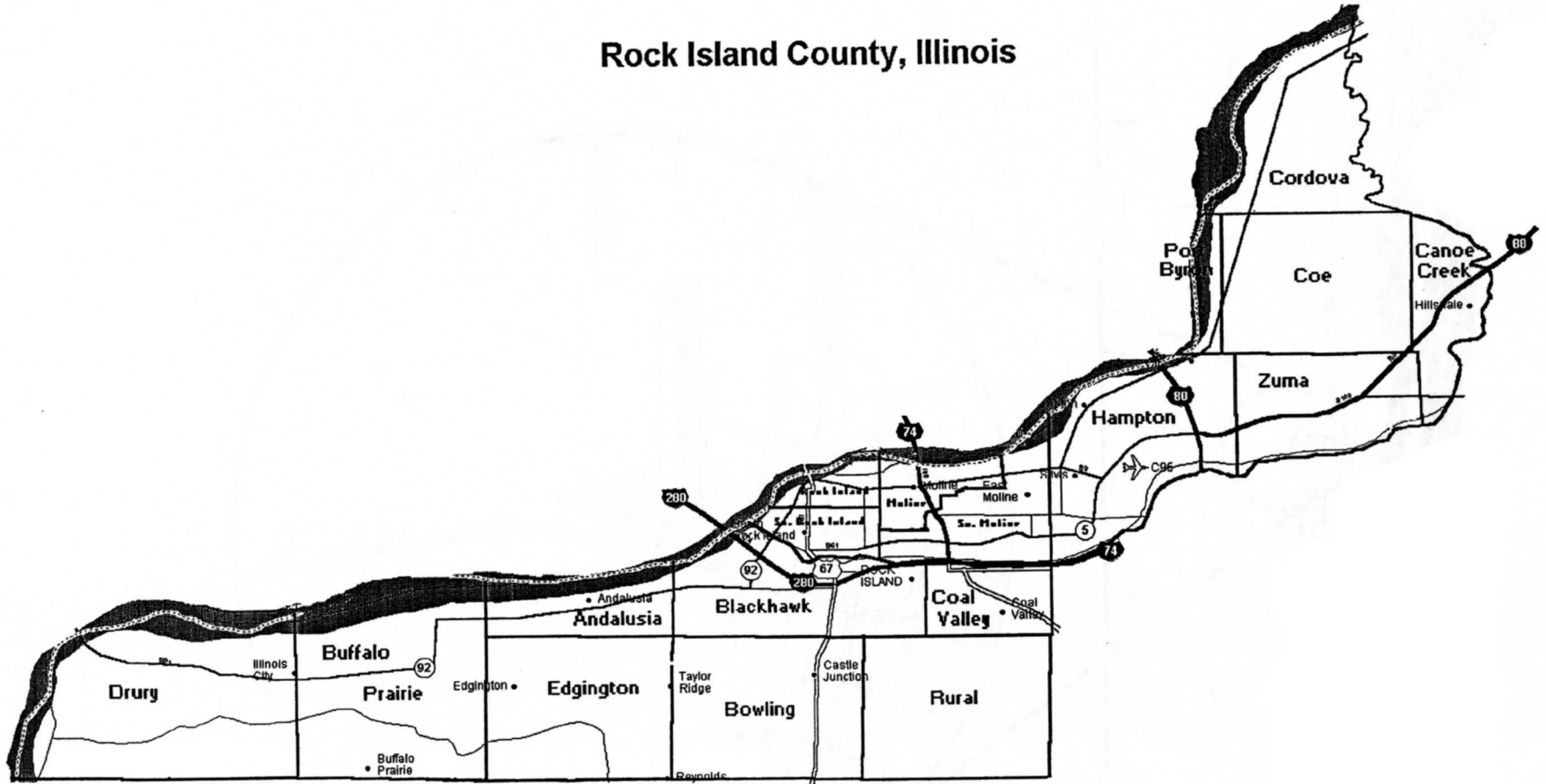
# TABLE OF CONTENTS

<b>Drury Township</b> .....	<b>20</b>
Copperas Creek Cemetery .....	21
Drury Reynolds Cemetery .....	21
Essex Cemetery .....	21
Hampton Family Cemetery .....	21
Mills Cemetery .....	21
 <b>Edgington Township</b> .....	 <b>22</b>
Dunlap Cemetery .....	23
Edgington Cemetery .....	23
Hazlitt Cemetery .....	23
Reynolds Cemetery .....	23
Sortore Cemetery .....	23
 <b>Hampton Township</b> .....	 <b>24</b>
Bowlesburg Cemetery .....	25
Carbon Cliff Cemetery .....	25
Dana Edwards Cemetery .....	25
Devinney Cemetery .....	25
Edwards Cemetery est. 17 July 1847 .....	25
Freeland's Cemetery .....	25
Frels Cemetery .....	25
Friedens Cemetery .....	26
Greenview Memorial Gardens Cemetery .....	26
Hampton Cemetery .....	26
Hampton Township Cemetery .....	26
Homeland Cemetery .....	26
Old Hampton Catholic Cemetery .....	26
Old Rapids City Cemetery .....	26
Rapids City Cemetery .....	27
Resthaven Cemetery (formerly State Hospital Cemetery) .....	27
Saint Johns Cemetery .....	27
State Hospital Cemetery .....	27
Yost Cemetery .....	27
Zion Lutheran Church Cemetery .....	27
 <b>Moline Township</b> .....	 <b>28</b>
Riverside Cemetery (Hillside) .....	29
Riverside Cemetery (Old Part) .....	29

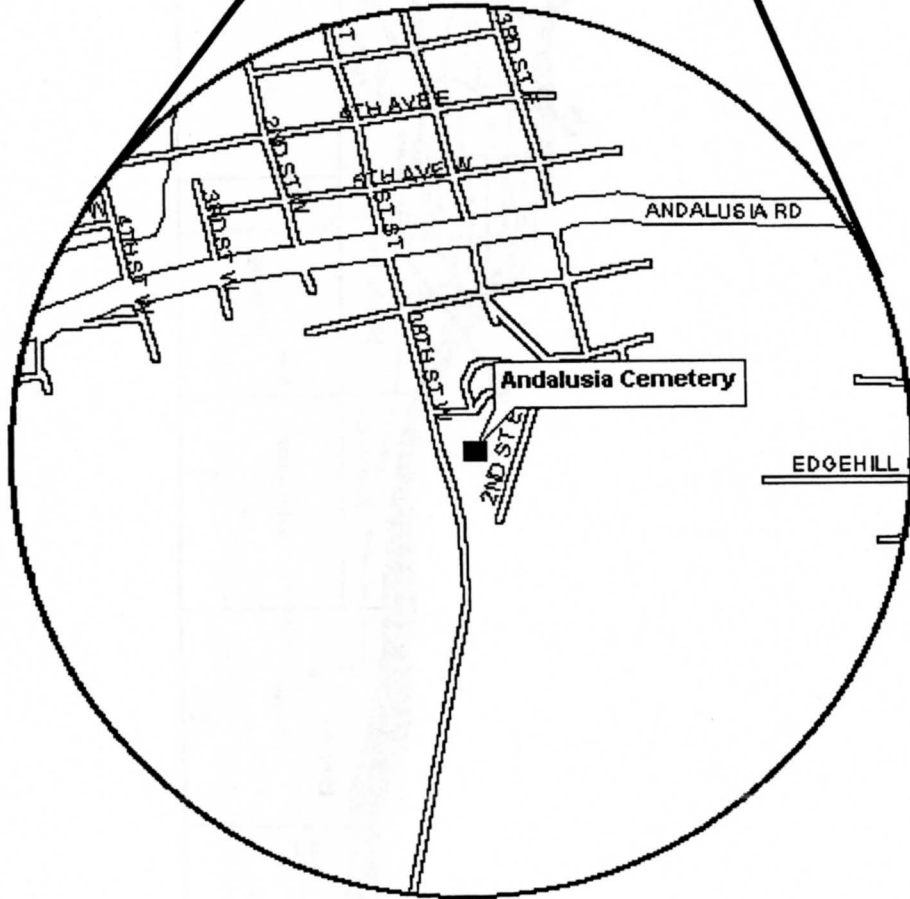
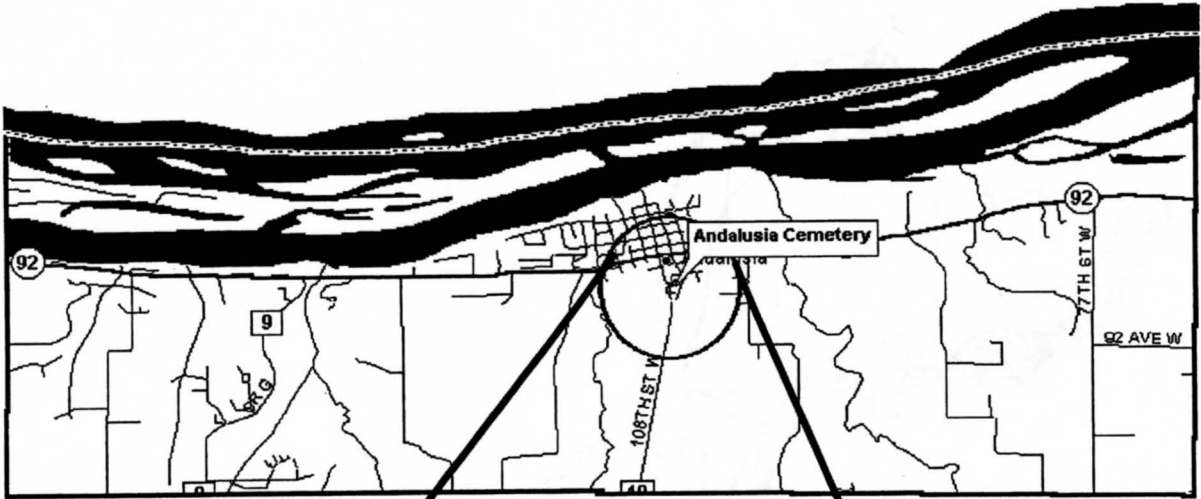
## TABLE OF CONTENTS

<b>Port Byron Township</b> .....	30
<b>Oak Grove Cemetery</b> .....	31
<b>Old Port Byron Cemetery</b> .....	31
<b>Port Byron Cemetery</b> .....	31
<b>Rock Island Township</b> .....	32
There are no known cemeteries in Rock Island Township	
<b>Rural Township</b> .....	34
<b>Beulah Rural Township Cemetery</b> .....	35
<b>Homestead Cemetery</b> .....	35
<b>Rock Island County Home Cemetery</b> .....	35
<b>Rural Township Cemetery</b> .....	35
<b>Schoening (Family) Cemetery</b> .....	35
<b>Weiss Family Cemetery</b> .....	35
<b>South Moline Township</b> .....	36
<b>Memorial Park Cemetery</b> .....	37
<b>Rock River View Cemetery</b> .....	37
<b>Rose Lawn Cemetery</b> .....	37
<b>Saint Marys Cemetery</b> .....	37
<b>Valhalla Burial Park</b> .....	37
<b>South Rock Island Township</b> .....	38
<b>Calvary Cemetery (Old part)</b> .....	39
<b>Calvary Cemetery (Newer part)</b> .....	39
<b>Chippiannock Cemetery (a National Historic Landmark)</b> .....	39
<b>Dickson Cemetery</b> .....	39
<b>Hebrew Cemetery</b> .....	39
<b>Immanuel Lutheran Cemetery</b> .....	39
<b>Memorial Park Cemetery</b> .....	39
<b>Pioneer Cemetery</b> .....	39
<b>William Carr Cemetery</b> .....	40
<b>Zuma Township</b> .....	42
<b>Mount Pleasant Cemetery</b> .....	43
<b>Rose Hill - Sturdivan Cemetery</b> .....	43
<b>Schaefer Cemetery</b> .....	43
<b>Zuma Cemetery</b> .....	43

# Rock Island County, Illinois



# Andalusia Township





# *Andalusia Township*

## *Andalusia Cemetery*

Active

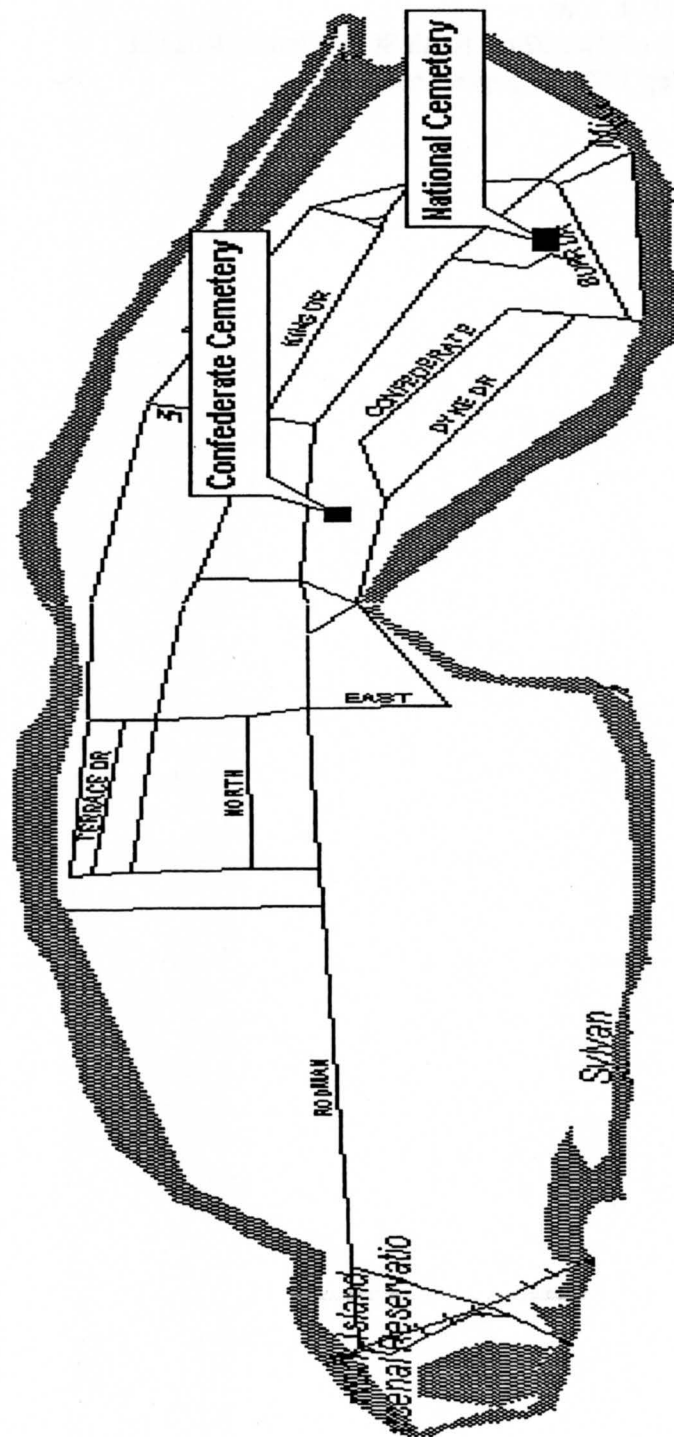
41 deg 26 min 10 sec N Lat. 90 deg 43 min 2 sec W Long.

Sec 22, Twp 17 N, R. 3 W.

Two blocks south of Hwy 92 on 108th St W (County Road H)

Copied 4 & 13 Sep 1974. 39 pages. Indexed

# Arsenal Island



*Cemeteries located on  
Arsenal Island  
(originally Rock Island)*

*Confederate Cemetery*

Inactive

41 deg 31 min 3 sec N Lat.    90 deg 32 min 2 sec W Long

*National Cemetery*

Active

41 deg 30 min 46 sec N Lat.    90 deg 31 min 25 sec W Long

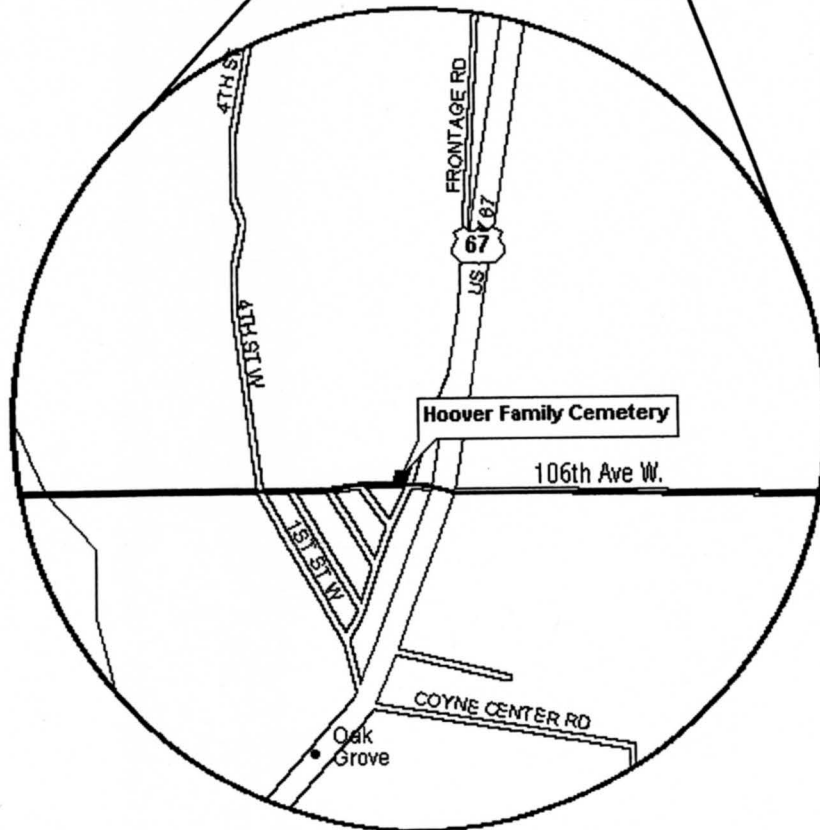
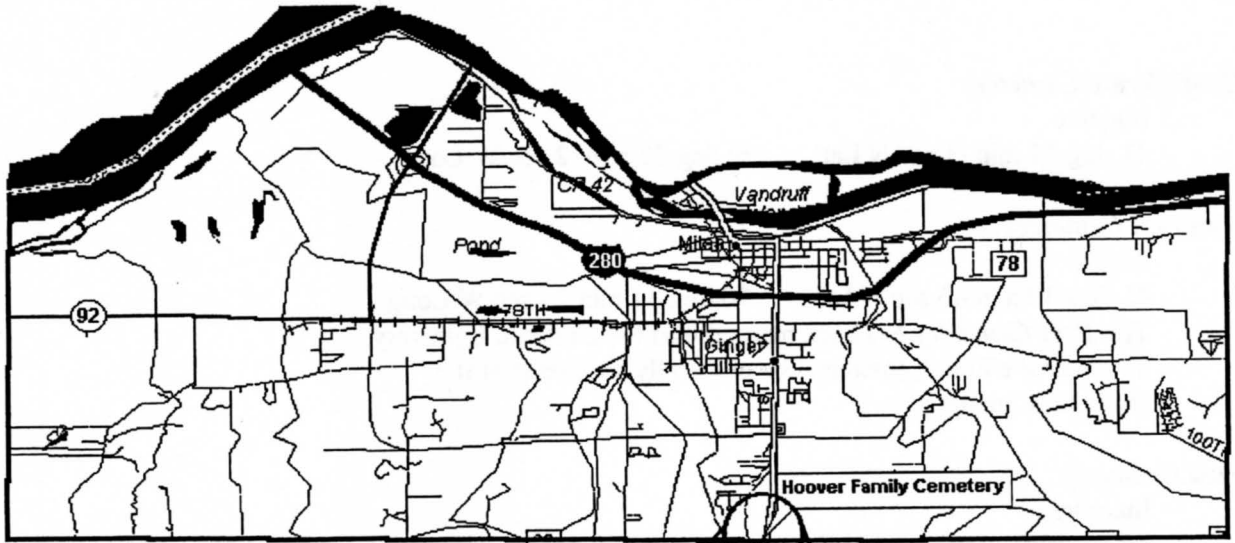
The *Post Cemetery* has been merged into the National Cemetery,  
however the Post Cemetery was physically southeast of the  
National Cemetery.

*Post Cemetery*

Inactive

Merged into the National Cemetery

# Blackhawk Township



# *Blackhawk Township*

## *Hoover Family Cemetery*

Abandoned and despoiled

41 deg 24 min 50 sec N Lat.      90 deg 34 min 10 sec W Long.

Sec 35, Twp 17 N, R. 2 W.

On the corner of 106th Ave. W. and the access or service road on the west side of US-67 (South of Milan, IL.)

The cemetery is 48 feet (E to W) by 50 feet (N to S.)

While we do not have an official name for this cemetery, it appears that it should be called the Hoover Family Cemetery. Dwight Mohlenbruck found at the court house the land was in the Hoover family in the early 1800's. The land was conveyed by John & Nancy Hoover to Reuben Hoover. Then in 1851 Lorenzo Hoover bought the 40 A for \$70. He apparently had it until at least 1914.

Myrtle Sheldon's (of Coal Valley) father (surname FLUEGEL) owned the property sometime prior to 1927 and had a "Log Cabin Store" there in 1927. She remembers playing in the cemetery area and said she picked bluebells there. She also said there were lots of babies buried there. She remembers the names Weber and Roosevelt but didn't remember Hoover. Sometime before 1941, Mr. Fluegel sold the lot containing the cemetery to someone. Myrtle said the people started taking the stones to use for stepping stones to the back door of the house. Her dad told them not to but they paid no attention.

Her father always said that if they ever got held up, the store would be for sale the next day. That happened in 1940 and in 1941 he sold the store to his brother. The Log Cabin Store eventually burned down and was not rebuilt.





# *Bowling Township*

## *Chapel Grove Cemetery*

Active

41 deg 23 min 35 sec N Lat.      90 deg 37 min 27 sec W Long.

Sec 9, Twp 16 N, R 2 W

On Rte 192 (127th Ave. W) on site of former McConnell's Methodist Episcopal Church (McConnell's Chapel)

Copied 7 Oct 1974. 13 pages. Indexed

## *McConnell's Chapel Cemetery (now Chapel Grove Cemetery)*

## *Woods Cemetery*

Inactive

41 deg 20 min 29 sec N Lat.      90 deg 34 min 7 sec W Long.

Sec 36, Twp 16 N, R 2 W.

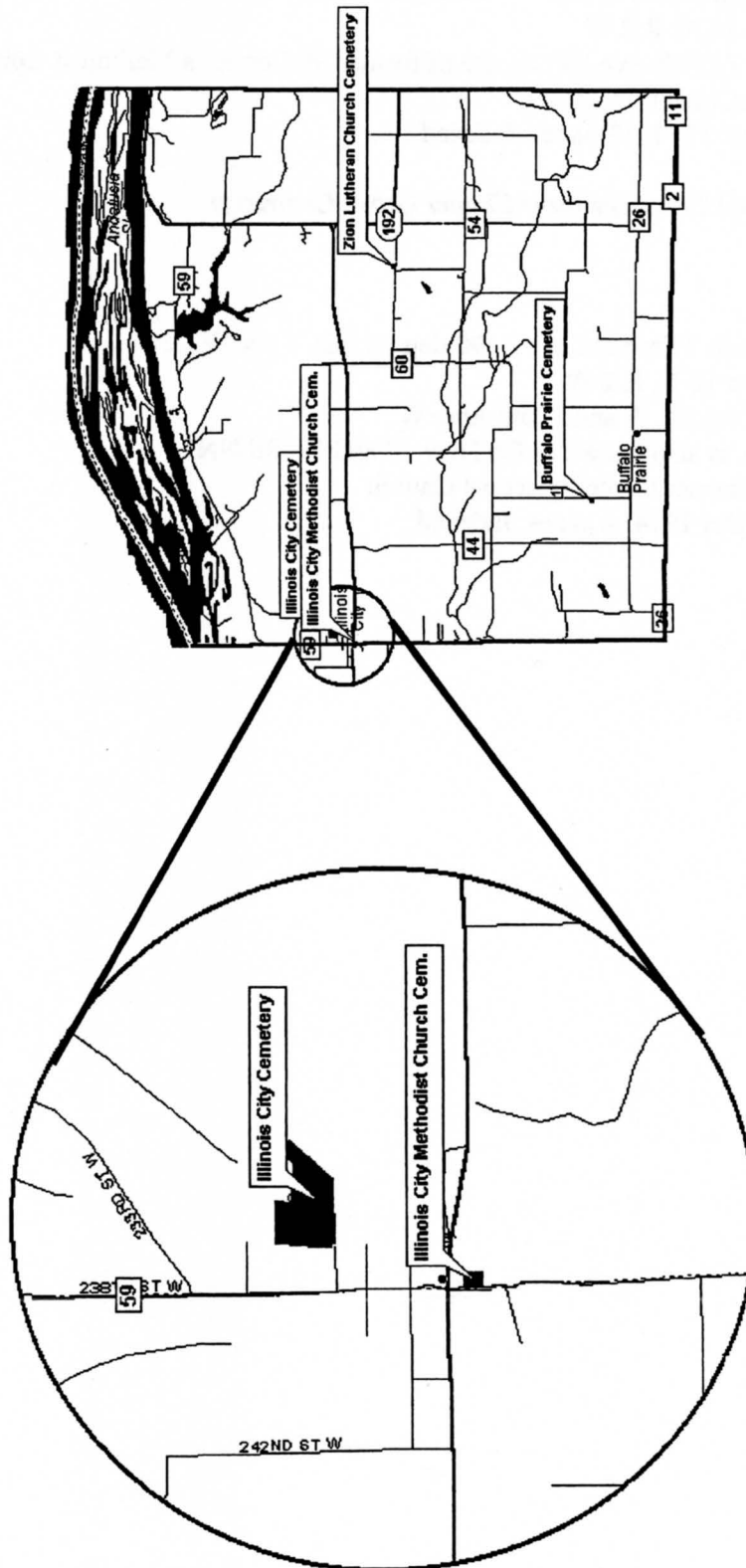
Corner of 13th St. W and 176th Ave. W.

(176th Ave. is also known as Co Hwy 18 and Co Rd NN)

Site of the former Grace Episcopal Church

Copied 16 Oct 1974. 4 pages. Indexed

# Buffalo Prairie Township



# ***Buffalo Prairie Township***

## ***Buffalo Prairie Cemetery***

Active

41 deg 20 min 50 sec N Lat.      90 deg 52 min 10 sec W Long.

Sec 29, Twp 16 N, R 4 W

1/2 mi E of intersection of Co Rd. D (224th St. W) and Co. Rd. RR (183rd Ave)  
then 1/2 mi N on 217th St. W.

Copied 8 Oct 1974. 31 pages. Indexed

## ***German Lutheran Cemetery - see - Zion Lutheran Church Cemetery***

## ***Illinois City Cemetery***

Active

41 deg 24 min 3 sec N Lat.      90 deg 53 min 50 sec W Long.

Sec 7, Twp 16 N, R 4 W.

From Hwy 92 go N on 238th St. W. Turn E on 120 Ave W for one block.

Copied 19 Jun 1974. 43 pages. Indexed

## ***Illinois City Methodist Church Cemetery***

Inactive

41 deg 23 min 47 sec N Lat.      90 deg 53 min 59 sec W Long.

Sec 7, Twp 16 N, R 4 W

From Hwy 92 go South on 238th St. W. for 1 block.

One grave.

Copied 19 Jun 1974. 1 page

## ***Zion Lutheran Church Cemetery***

Active

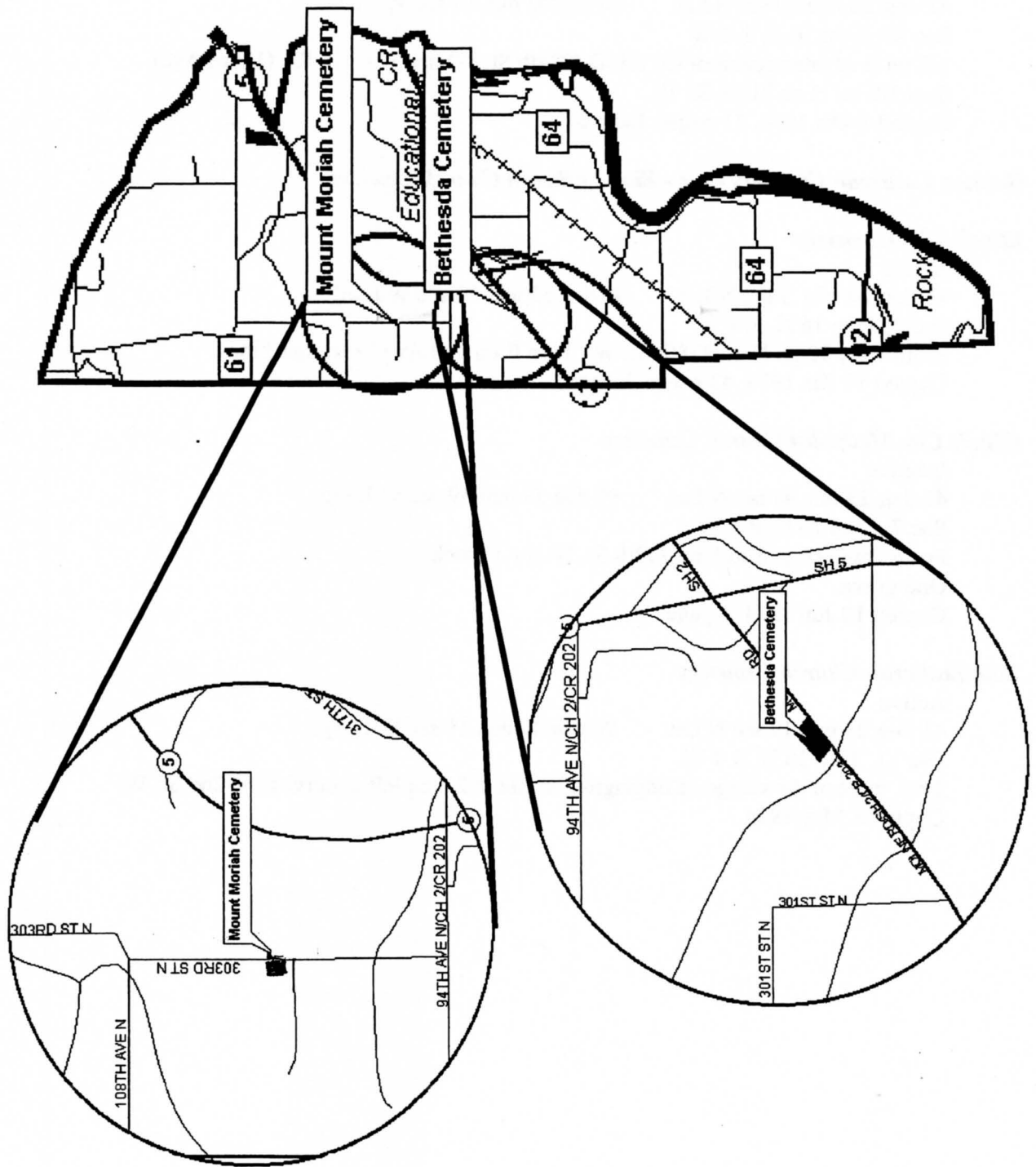
41 deg 23 min 19 sec N Lat.      90 deg 49 min 11 sec W Long.

Sec 11, Twp 16 N, R 4 W

2 mi. west of the village of Edgington on Rte 192. Jog left at curve to 182nd St. W.

Copied 8 May 1974.

# Canoe Creek Township





# *Canoe Creek Township*

## *Bethesda Cemetery*

Active

41 deg 36 min 17 sec N Lat.    90 deg 11 min 56 sec W Long.

Sec 30, Twp 19 N, R 3 E.

On the Northwest side of Ill-2 just SW of I-88.

**Note: most maps**, including the RI County Land Atlas and Plat Book (distributed by the RI County Farm Bureau) **incorrectly show** Bethesda Cemetery as being on the SE side of Old Ill. Rte. 2.

Copied 19 & 26 Aug 1975. 21 pages. Indexed

## *Mount Moriah Cemetery (a.k.a Mount Maria Cemetery)*

Active

41 deg 37 min 17 sec N Lat.    90 deg 12 min 2 sec W Long.

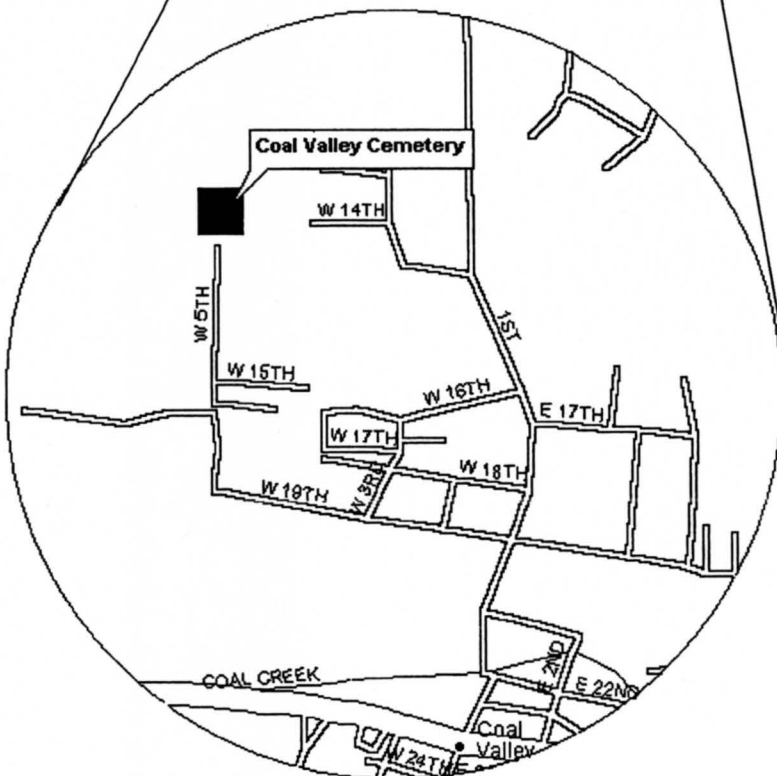
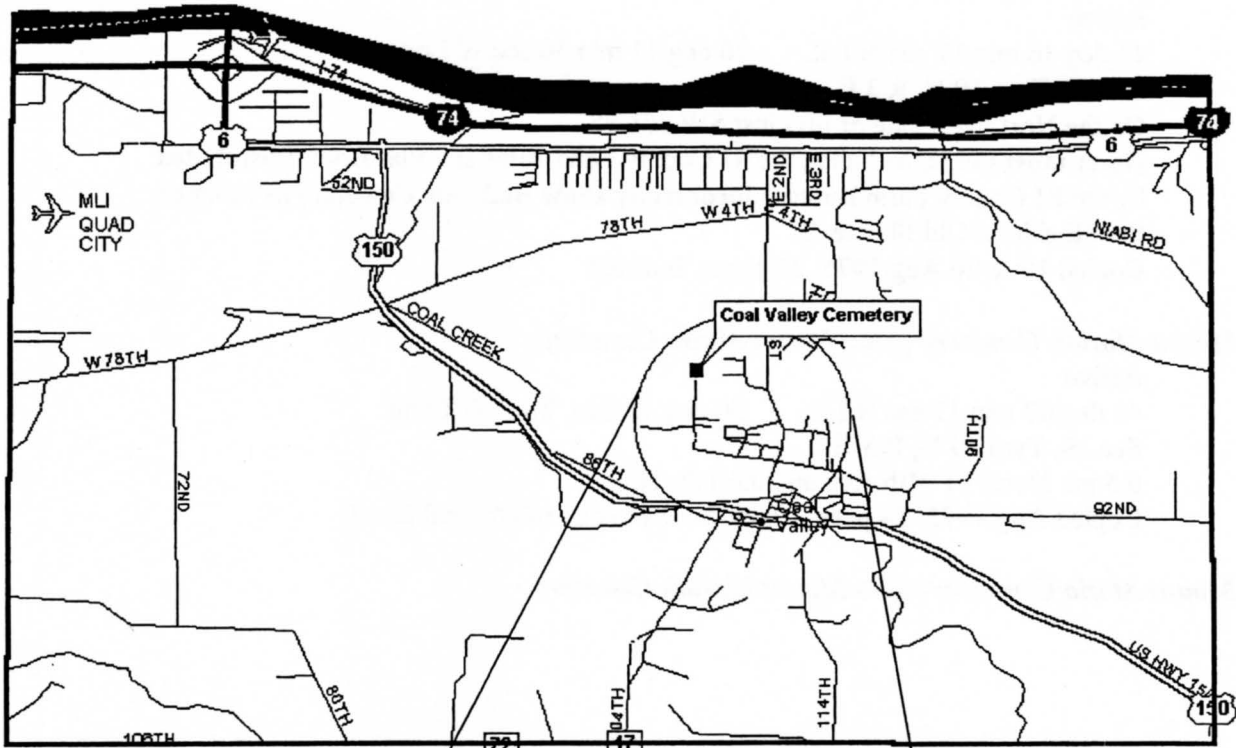
Sec 19, Twp 19 N, R 3 E

0.5 mi. North of 94th Ave on 303rd St. N.

Copied Aug 1975. 14 pages. Includes Xerox cy of Original Deed.

*Mount Maria Cemetery - see - Mount Moriah Cemetery*

# Coal Valley Township



# *Coal Valley Township*

## *Coal Valley Cemetery (est. 1871)*

Active

41 deg 26 min 19 sec N Lat.      90 deg 27 min 54 sec W Long.


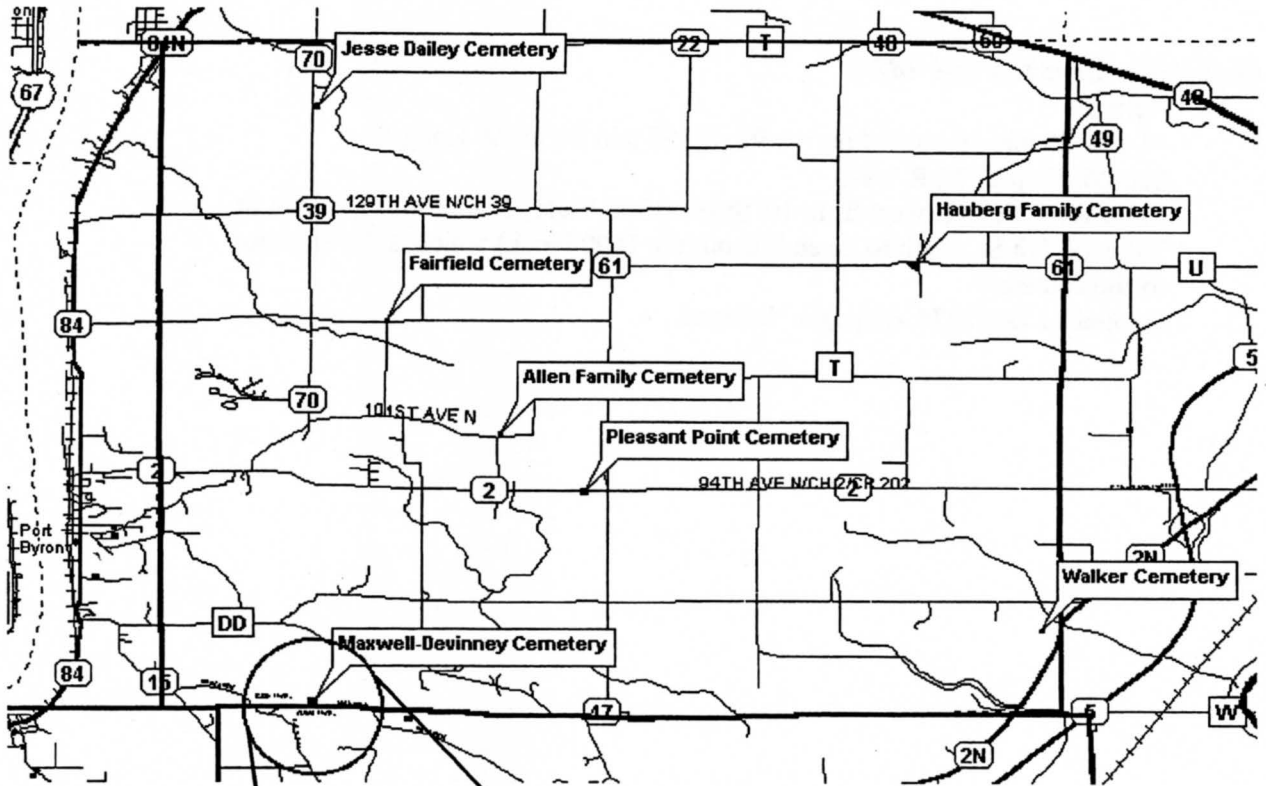
Sec 26, Twp 17 N, R 1 W.

Take W. 19th Ave. west from 1st Street (Coal Valley Blacktop) to W. 5th St.

Take W. 5th St. north to its end (about the 1400 block) which is the entrance to the cemetery.

Copied 11 Oct 1974. 44 pages. Indexed

# Coe Township



# *Coe Township*

## *Allen Family Cemetery (Private)*

Inactive

41 deg 37 min 14 sec N Lat.      90 deg 16 min 54 sec W Long.

Sec 21, Twp 19 N, R 2 E.

Turn North off Hilsdale-Port Byron Road (94th Ave. N) on to 246th St. N for 1/3 mi.

Cemetery is visible to the west of 246th St. across a field.

Stones were broken and down when read on 5 Aug 1975.

## *Baker Cemetery - see - Jesse Dailey Cemetery*

## *Fairfield Cemetery*

Active

41 deg 38 min 7 sec N Lat.      90 deg 17 min 46 sec W Long.

Sec 17, Twp 19 N, R 2 E.

On Fairfield Rd. (115th Ave. N) & 235th St. N. 2 mi east of Rte 84.

Copied 21 May 1975. 24 pages with inscriptions (incl 6 pp of lot owners). Indexed

## *Hauberg Family Cemetery*

Inactive

41 deg 38 min 34 sec N Lat.      90 deg 13 min 42 sec W Long.

Sec 13, Twp 19 N, R 2 E

0.5 mi. E of the intersection of 122nd Ave N and 277th St. N.

On a knoll at the SE corner of the Riewerts farm driveway and 122nd Ave N.

Read 1974. 2 pages. Indexed

## *Jesse Dailey Cemetery*

Inactive

Also called the *Baker Cemetery*

41 deg 39 min 46 sec N Lat.      90 deg 18 min 19 sec W Long.

Sec 5, Twp 19 N, R 2 E.

On the east side of 228th St. N, about 1 mi. north of 129th Ave N.

Data on Dailey Family. Copied 20 Oct 1975. 7 pages. Indexed

## *Maxwell - Devinnay Cemetery*

Abandoned - On private property.

41 deg 35 min 8 sec N Lat.      90 deg 18 min 19 sec W Long.

SE 1/4, SE 1/4, SE 1/4, SE 1/4 of Sec 31, Twp 19 N, R 2 E.

This cemetery derives its name from the surnames found on the readable gravestones.

Located on private property, 0.3 mile east of the intersection of 66<sup>th</sup> Ave. N and 230<sup>th</sup> St. N.,

on the north side of 66<sup>th</sup> Ave. N about 300 feet from the road behind 2 outbuildings and across a small pasture. It is about 30 feet north of the pasture fence in a timbered area.



## *Coe Township (cont'd)*

### *Pleasant Point Cemetery*

Active

41 deg 36 min 47 sec N Lat.      90 deg 16 min 15 sec W Long.

Sec 21, Twp 19 N, R 2 E.

On Hillsdale-Port Byron Rd, west of Riverdale Schools.

(Originally site of Pleasant Unity Presbyterian Church.)

This is an active cemetery.

Copied 5 Aug 1975. 13 pages, 3 pp lot owners.

### *Walker Cemetery*

Inactive

41 deg 35 min 46 sec N Lat.      90 deg 12 min 32 sec W Long.

In a farm field on a knoll above (NE of) the barn at 29725 Rt. 2 N., Hillsdale, IL

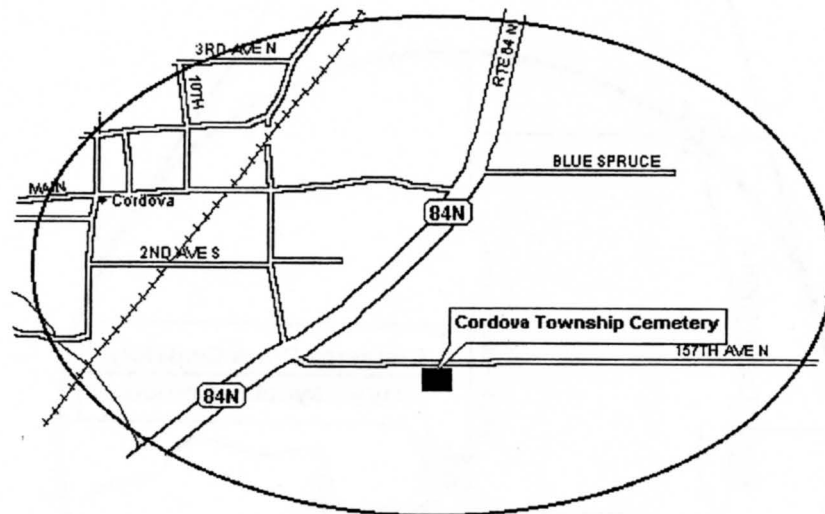
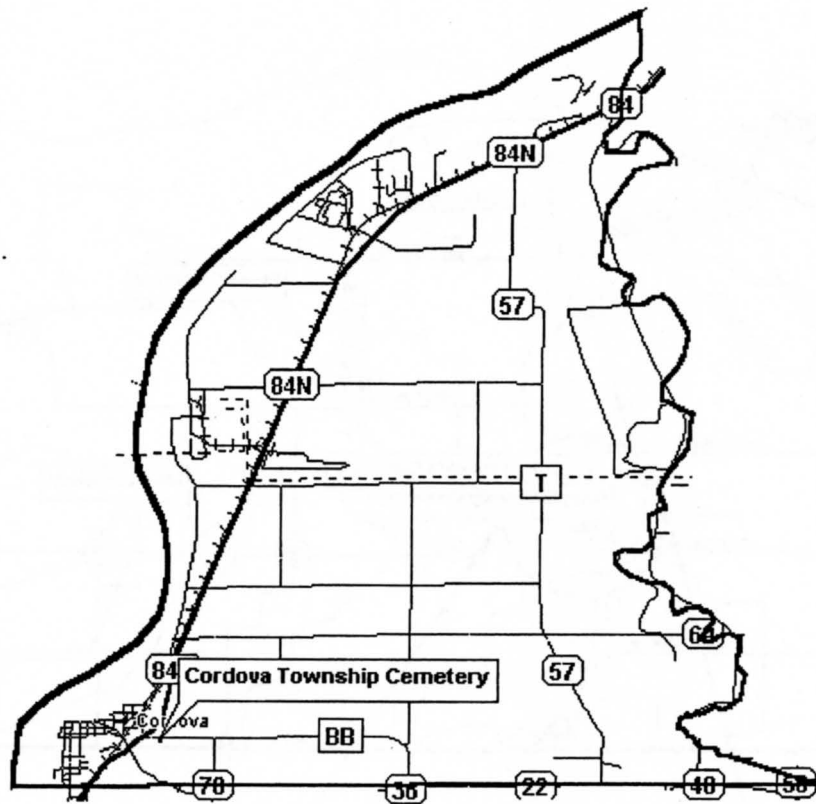
This is the first driveway west of Canoe Creek.

Copied 26 Oct 1982 by James R. & N. Lucille Saddorie Sampson.

(Document available from the Illinois GenWeb site.)

**Note:** there was some question as to whether this cemetery is in Canoe Creek Township or Coe Township. The information on the GenWeb site places it in Canoe Creek Township. The farm lies in both townships and the owner on 26 April 1997 did not know in which township the cemetery lies. However, the US Geological Survey map 7.5' Hillsdale sheet shows the cemetery as just west of Coe - Canoe Creek Township line thus putting it in Coe Township. The cemetery was completely overgrown in 1997/8 and had not had any care for some time.

# Cordova Township



## *Cordova Township Cemetery*

Active

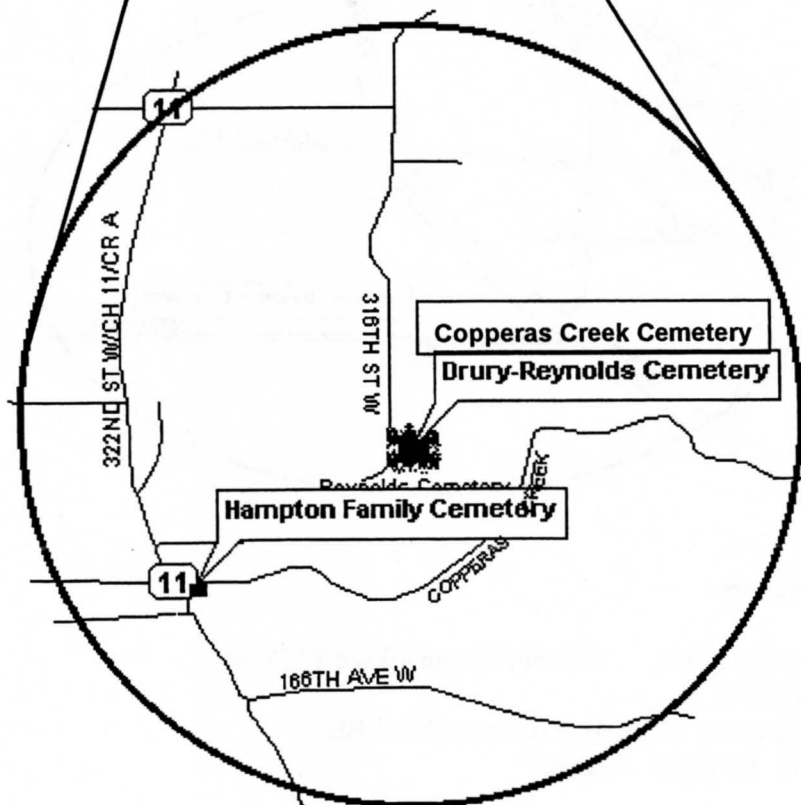
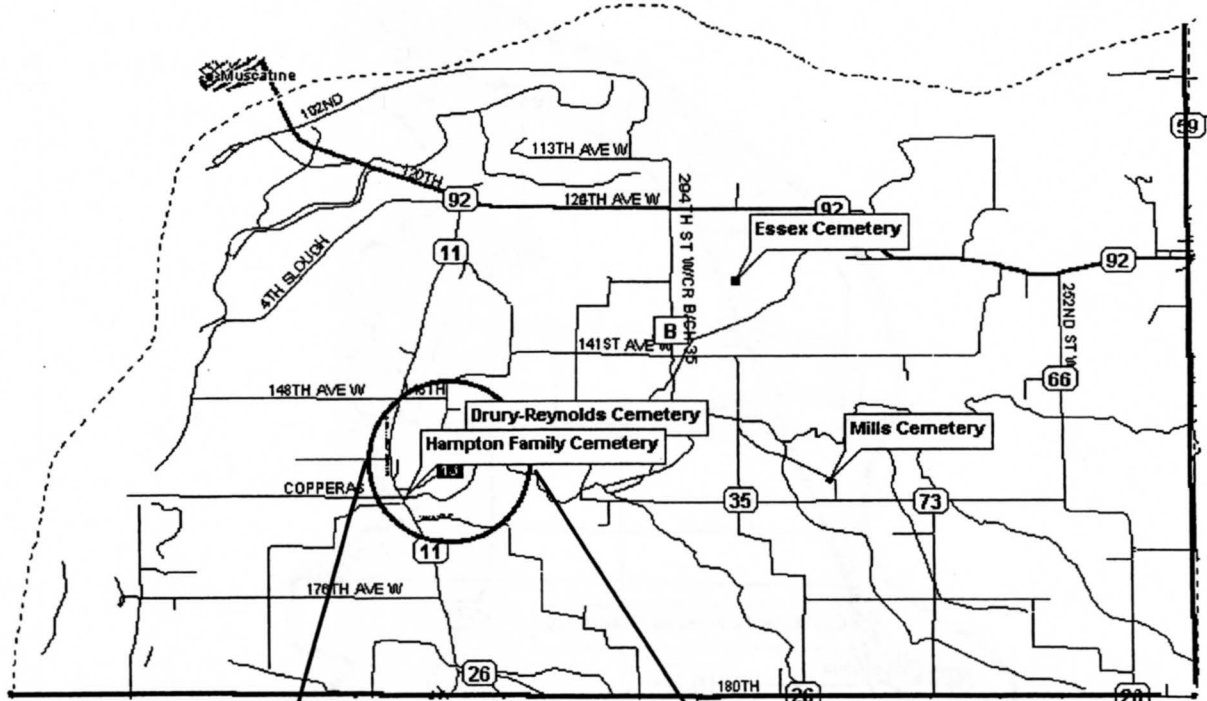
41 deg 40 min 39 sec N Lat. 90 min 18 min 49 sec W Long.

Sec 31, Twp 20 N, R 1 E.

From IL-84 turn east on 157th Ave. (County Road-BB)

Copied May 1975. 60 pages. Indexed

# Drury Township



# *Drury Township*

## *Copperas Creek Cemetery*

Inactive

41 deg 21 min 58 sec N Lat.      91 deg 0 min 29 sec W Long.

Sec 19, Twp 16 N, R 5 W.

The Copperas Creek Cemetery is a small area (approx. 50' x 300') within the *Drury Reynolds Cemetery* and is difficult to pick out without making measurements.

## *Drury Reynolds Cemetery*

Active

Also known as *Reynolds Cemetery*, also see *Copperas Creek Cemetery*

41 deg 21 min 58 sec N Lat.      91 deg 0 min 29 sec W Long.

Sec 19, Twp 16 N, R 5 W.

Mr. Reynolds donated the land for the cemetery. There is another Reynolds Cemetery in Edgington Township which gets its name from the Village of Reynolds.

From Ill-92 take 332nd St. W (New Boston Blacktop). Go 3 mi.

Just before Copperas Creek Bridge, turn left. Cemetery is on curve on 316th St. W on the east side.

Copied 27 Sep 1974. 43 pages. Indexed

## *Essex Cemetery*

Inactive

41 deg 23 min 37 sec N Lat.      90 deg 57 min 58 sec W Long.

Sec 9, Twp 16 N, R 5 W.

On SW end of the Onken farm on Route 92 (120th Ave. W.)

Served old Pine Bluff community.

Records have been copied.

## *Hampton Family Cemetery*

Inactive

41 deg 21 min 43 sec N Lat.      91 deg 00 min 53 sec W Long.

Sec 30, T 16 N, R 5 W

Located along the New Boston - Muscatine blacktop (322nd St. W. or Co. Hwy 11 or Co. Rd. A.) It is just to the south side of Copperas Creek Bridge on the east side of the road and back up on the hill. It can be reached by entering pasture mid-way up Hampton Hill and walking about 1/2 mile straight to the north.

Recorded by Verna DeClerck of Aledo (text donated by Lois H. Waddington)

There are about 12 more or less readable stones and there may be more.

## *Mills Cemetery*

Inactive

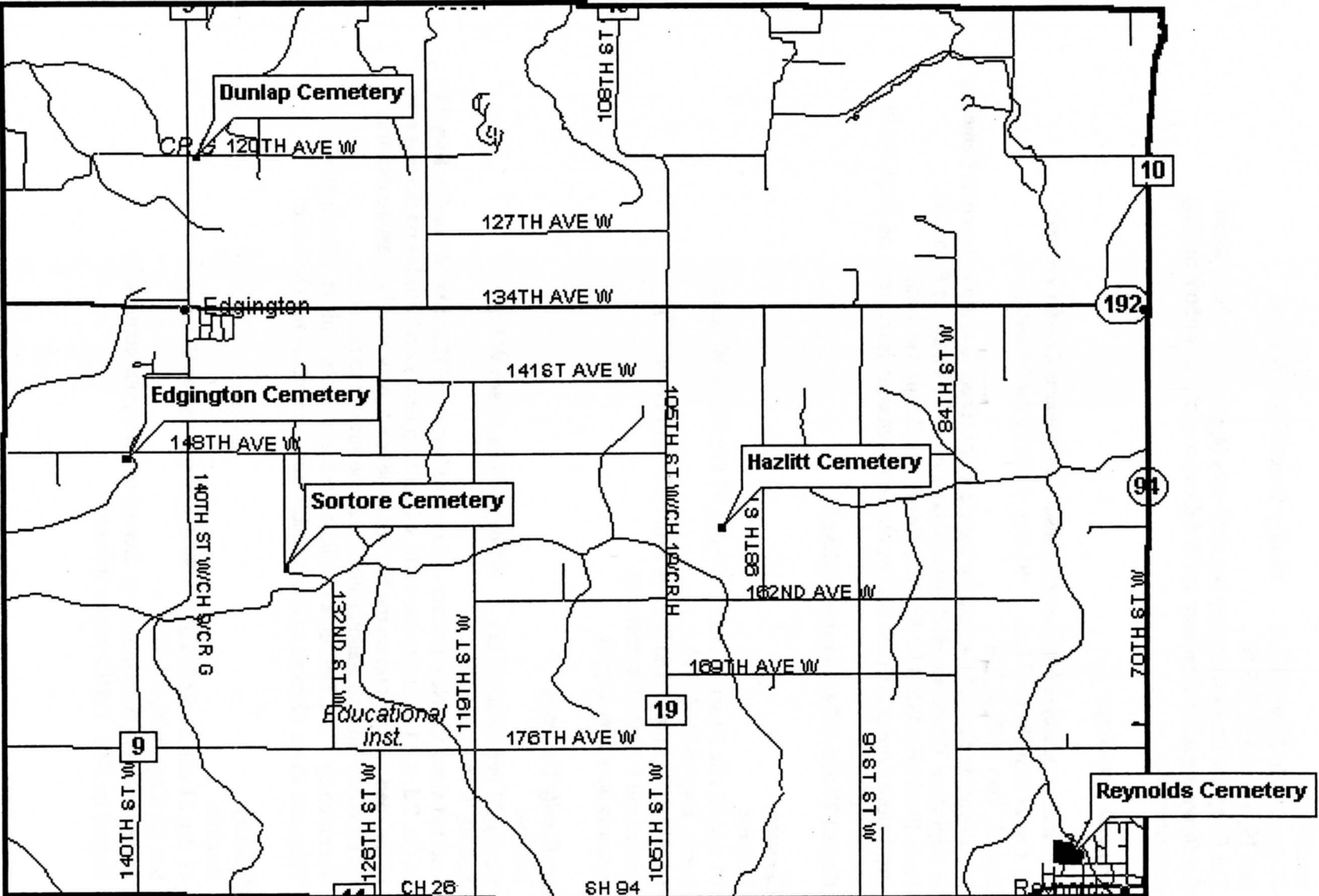
41 deg 21 min 51 sec N Lat.      90 deg 57 min 08 sec W Long.

Sec 22, Twp 16 N, R 5 W

In timber on the Workman farm. Served old Wrayville community.

Copied in 1966. Total 3 pages. Indexed.

*Edgington Township*



# *Edgington Township*

## *Dunlap Cemetery*

Inactive

41 deg 24 min 5 sec N Lat. 90 deg 45 min 46 sec W Long.

Sec 5, Twp 16 N, R 3 W.

Abandoned - N. of Edgington in timber on a farm.

Copied 30 Jun 1974. 6 pages. Indexed

## *Edgington Cemetery*

Active

41 min 22 min 19 sec N Lat. 90 deg 46 min 12 sec W Long.

Sec 19, Twp 16 N, R 3 W.

One mi south of Edgington on 140th St. W., turn west on

148th Ave. W. about 1/4 mi.

Copied 1 May 1974. 34 pages. Indexed

## *Hazlitt Cemetery*

Inactive

41 min 21 min 54 sec N Lat. 90 deg 42 min 38 sec W Long. (Approx.)

Sec 22, Twp 16 N, R 3 W.

Abandoned

On farm. Many stones missing.

Copied 1 Jul 1974. Total 3 pages. Indexed

## *Reynolds Cemetery*

Active

41 deg 19 min 57 sec N Lat. 90 deg 40 min 33 sec W Long.

Sec 36, Twp 16 N, R 3 W

Go west on Main St. (IL-94) to Madison St. North on Madison to Edgington St.

West on Edgington to Cemetery St. and north into the cemetery.

Copied 6 and 13 Sep 1974. 42 pages. Indexed

## *Sortore Cemetery*

Inactive

41 deg 21 min 41 sec N Lat. 90 deg 45 min 15 sec W Long.

Sec 20, Twp 16 N, R 3 W.

Located on a farm. Go 1 mi S. of Edgington on 140th St. W, turn east on

148th Ave. W. Go 1/2 mi, turn south on 132nd St. and go 3/4 mi.

Copied 1 Jul 1974. 3 pages. Indexed



# Hampton Township

## **Bowlesburg Cemetery**

Active

41 deg 28 min 30 sec N Lat.      90 deg 24 min 53 sec W Long.

Sec 8, Twp 17 N, R 1 E.

On site of old Universal Church

About 0.2 mi. N of John Deere Rd. on east side of 10th St., Silvis, IL.

Copied 16 Jul 1975. 31 pages. Indexed

## **Carbon Cliff Cemetery**

Active

41 deg 29 min 42 sec N Lat.      90 deg 23 min 32 sec W Long.

Sec 33, Twp 17 N, R 1 E

From IL-84 in Carbon Cliff, IL, turn west on Valley View Dr. Go about 0.1 mi. to the first left turn, Cliff Dr. The cemetery is just off the end of Cliff Dr.

Copied 23 Jul 1975. Total 6 pages. Indexed

## **Dana Edwards Cemetery - see - Edwards Cemetery**

## **Devinney Cemetery**

Despoiled and abandoned

(Not shown on map)

Sec 10, Twp 18 N, R 1 E

Private. Several stones. Copied 10 Nov 1974

By 1997 all stones had been removed and a subdivision built on the site. Stones were put in a pile at one end of the subdivision. Unknown whether any remains were moved to other locations.

## **Edwards Cemetery est. 17 July 1847**

Inactive

Also known as *Dana Edwards Cemetery*

41 deg 31 min 39 sec N Lat.      90 deg 20 min 12 sec W Long.

Sec 24, Twp 17 N, R 1 E

1.7 mi. from I-88 on 207th St. N

Not a current cemetery but well cared for (viewed 4/26/97)

Copied 13 Oct 1975. Total 3 pages. Indexed

## **Freeland's Cemetery**

Inactive

41 deg 34 min 20 sec N Lat.      90 deg 22 min 41 sec W Long.

Sec 9, Twp 18 N, R 1 E

Abandoned - in timber off Route 84 <sup>ca.</sup> 0.9 mi. west of the I-80 Mississippi River bridge.

Perhaps 7 stones standing in 1997

Copied 13 Oct 1975. 2 pages

## **Frels Cemetery**

Inactive

Private Cemetery, Location unknown. However it was copied in 1975. 1 page.



## *Hampton Township (cont'd)*

### *Friedens Cemetery*

Active

41 deg 32 min 36 sec N Lat.      90 deg 19 min 57 sec W Long.

Sec 13, Twp 18 N, R 1 E.

Across road from Peace Lutheran Church (formerly Frieden's Lutheran).

East of I-80 on Frieden's Road off old Rtes 2 & 92..

Copied 25 Jun 1975. 7 pages. Indexed

### *Greenview Memorial Gardens Cemetery*

Active

41 deg 29 min 10 sec N Lat.      90 deg 24 min 31 sec W Long.

Sec 5 & 8, Twp 17 N, R 1 E

On north side of 1400 block of Colona Rd., Silvis, IL

(Just west of the intersection of John Deere Expwy. (IL-5) and Colona Rd.)

### *Hampton Cemetery and Hampton Township Cemetery*

Active

41 deg 33 min 9 sec N Lat.      90 deg 24 min 22 sec W Long.

Sec 17, Twp 18 N, R 1 E.

4th St. (158th St. N.) and 6th Ave., Hampton, IL

Copied 28 May & 4 Jun 1975. 69 pages. Indexed

Hampton Twp. Cem. 6th Addition, 1 Jan 1975, across 158th St. N  
from Hampton Cemetery.

### *Homeland Cemetery*

Active

41 deg 30 min 46 sec N Lat.      90 deg 21 min 54 sec W Long.

Sec 27, Twp 18 N, R 1 E.

On County Rd.4 (Barstow Rd.) 0.8 mi. West of RR tracks at Barstow, IL

Copied 25 Jun 1975. 7 pages. Indexed

### *Old Hampton Catholic Cemetery*

Abandoned and Despoiled

(Not shown on map.)

Sec 17, Twp 18 N, R 1 E.

Across Hubbard Rd. (starts as 8th St. in Hampton) from Hampton, IL Post Office  
(the P.O. located in 1997 in the 500 block of 8th St., Hampton)

Abandoned, stones gone.

Copied 12 Nov 1974

### *Old Rapids City Cemetery*

Inactive

May have been called Forrester Cemetery at one time.

41 deg 34 min 47 sec N Lat.      90 deg 20 min 32 sec W Long.

Sec 2, T 18 N, R 1 E.

On hill behind the Town Hall on 4th Ave between 12th & 13<sup>th</sup> Streets, Rapids City, IL.

Copied 19 Sep 1975. 3 pages. Indexed

## *Hampton Township (cont'd)*

### *Rapids City Cemetery*

Active

41 deg 34 min 36 sec N Lat.      90 deg 20 min 25 sec W Long.

Sec 1 & 2, Twp 18 N, R 1 E.

At top of hill on East side of 12th St. 0.4 mi. South of Hwy 84, Rapids City, IL

Adjoins Saint Johns Cemetery.

Copied 1 Nov 1975. 12 pages. Indexed

### *Resthaven Cemetery (formerly State Hospital Cemetery)*

Inactive

41 deg 31 min 42 sec N Lat.      90 deg 24 min 11 sec W Long.

SW Corner of County Hwy 3 (36th St.) & 4th Ave., East Moline, IL

East on Co. Hwy. 3 of the old County Farm, now Hq. District 7,

IL State Highway Patrol.

Listing publ. In BGS Quarterly Vol 25, No. 1, 2

### *Saint Johns Cemetery*

Active

41 deg 34 min 34 sec N Lat.      90 deg 20 min 27 sec W Long.

Sec 1 & 2, Twp 18 N, R 1 E.

At top of hill on East side of 12th St. 0.4 mi. South of Hwy 84, Rapids City, IL

Adjoins the Rapids City Cemetery.

20 pages. Indexed

### *State Hospital Cemetery - see - Resthaven Cemetery*

### *Yost Cemetery*

Inactive

41 deg 33 min 57 sec N Lat.      90 deg 20 min 58 sec W Long.

Sec 11, Twp 18 N, R 1 E.

On the corner of the Van Ostien farm which can be seen to the East of I-80.

Copied 13 Oct 1975. 1 page.

### *Zion Lutheran Church Cemetery*

Active

41 deg 33 min 11 sec N Lat.      90 deg 22 min 00 sec W Long.

Sec 15, Twp 18 N, R 1 E

Next to the Zion Lutheran Church on the S. side of Hubbard Road 2.2 mi. from

Hwy 84 in Hampton, IL (Hubbard Rd. begins as 8<sup>th</sup> Street (Golfmore Rd). in

Hampton.)

Copied 18 & 25 Jun 1975. 17 pages. Indexed



# *Moline Township*

## *Riverside Cemetery (Hillside)*

Active

41 deg 30 min 28 sec N Lat.      90 deg 29 min 31 sec W Long.

Sec 33, Twp 18 N, R 1 W

The part on the hillside south of 5th Avenue and west of 34th Street, Moline, IL.

Records include the "Old Part" of the cemetery.

Copied 6 & 27 Aug and 3 Sep 1975. 42 pages. Indexed

## *Riverside Cemetery (Old Part)*

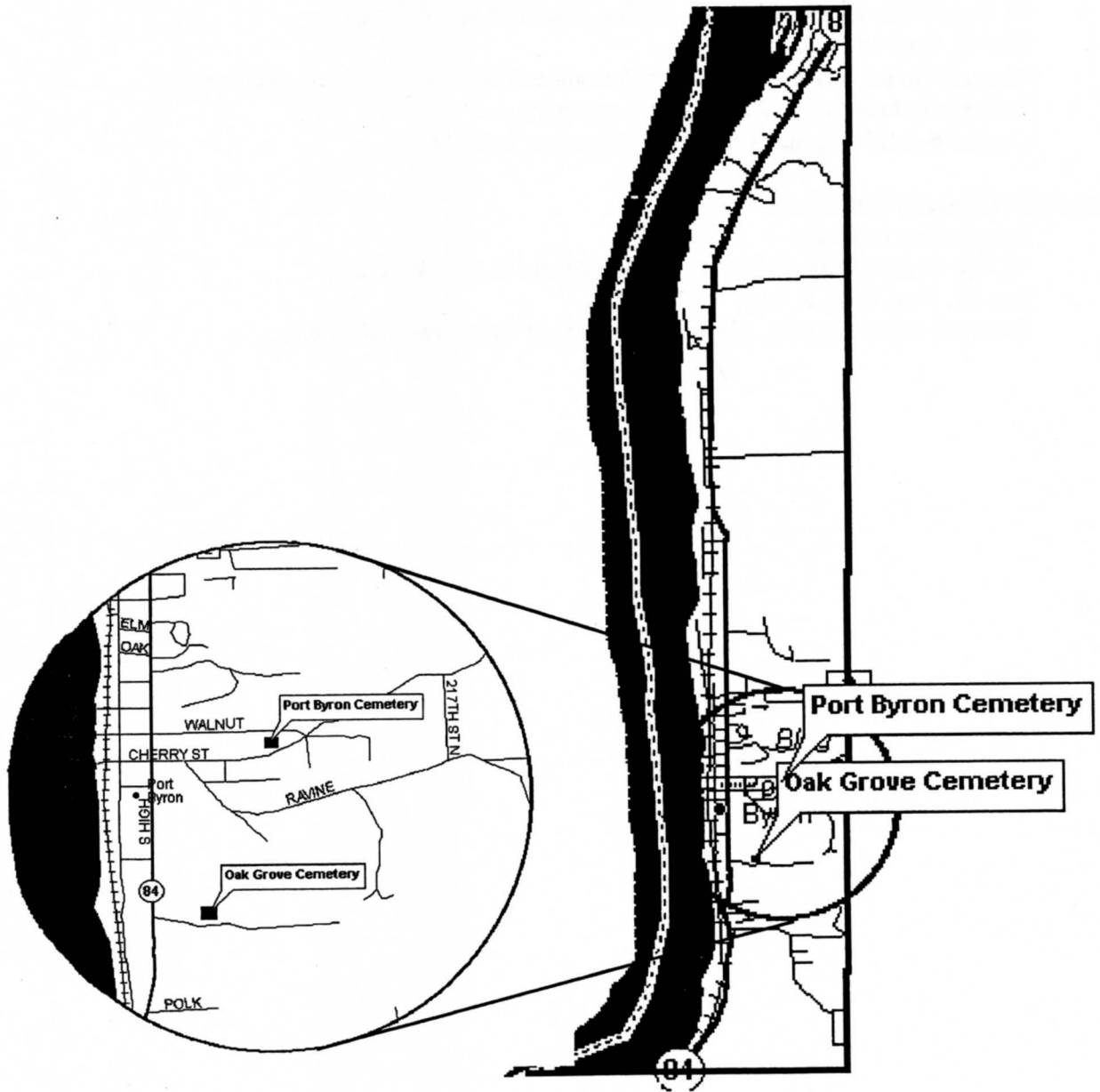
Inactive but well kept

41 deg 30 min 28 sec N Lat.      90 deg 29 min 31 sec W Long.

Sec 33, Twp 18 N, R 1 W

Between 4th & 5th Ave. about a block west of 34th Street, Moline, IL.

# Port Byron Township



# *Port Byron Township*

## *Oak Grove Cemetery*

Active

41 deg 36 min 7 sec N Lat.      90 deg 19 min 58 sec W Long.

Sec 25, Twp 19 N, R 1 E

South end of Port Byron, IL along Rte 84.

Copied Fall 1975. 105 pages. Index of lot owners, Newspaper clippings, plat of cemetery, history, cemetery inscriptions and Index included.

## *Old Port Byron Cemetery - see - Port Byron Cemetery*

## *Port Byron Cemetery*

Inactive

Also called "*Old Port Byron Cemetery*"

41 deg 36 min 29 sec N Lat.      90 deg 19 min 50 sec W Long.

Sec 25, Twp 19 N, R 1 E

2 blocks east of Rte 84 at Cherry & Walnut Streets.


Copied Jul 1974. 10 pages. Indexed

# Rock Island Township

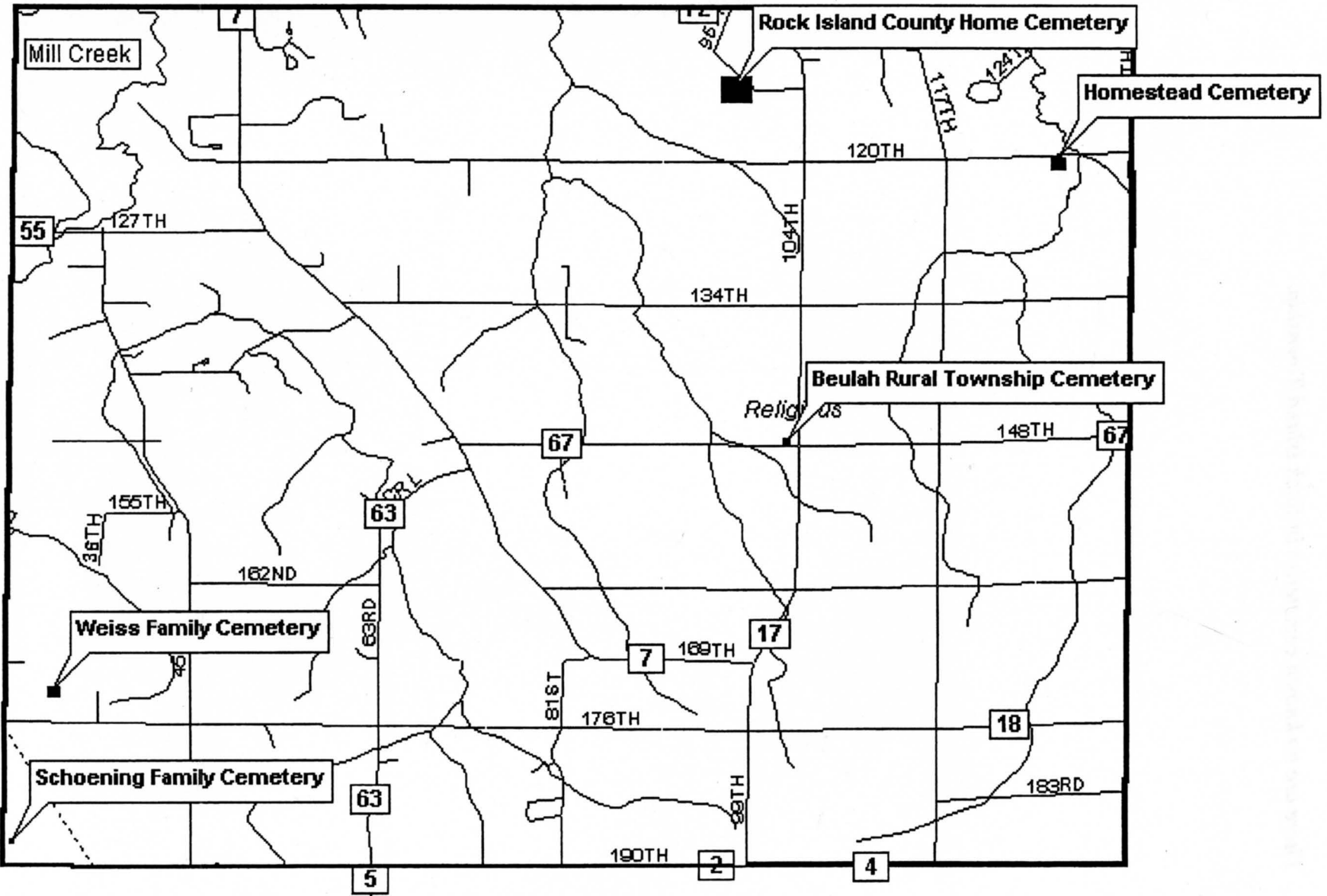


# *Rock Island Township*

*There are no known cemeteries in Rock Island Township.*







*Rural Township*

# *Rural Township*

## *Beulah Rural Township Cemetery*

Active

41 deg 22 min 11 sec N Lat.      90 deg 28 min 5 sec W Long.

Sec 14, Twp 16 N, R 1 W.

Corner of Rte 17 (Oak Glen Road) and County Rd. MM,

Just behind the Beulah Presbyterian Church.

Copied 30 Sep 1974. 19 pages. Indexed

## *Homestead Cemetery*

Active

41 deg 23 min 57 sec N Lat.      90 deg 26 min 25 sec W Long.

NW 1/4 Sec 12, Twp 16 N, R 1 W.

On grounds of the old Homestead United Presbyterian Church,

1/4 mi west of the Henry-RI Co. line on 120th Ave. (Sunny Hill Road) or

1-1/8 mi west of US-150.

Copied 11 Oct 1974. 12 pages. Indexed

## *Rock Island County Home Cemetery*

Inactive

41 deg 24 min 22 sec N Lat.      90 deg 28 min 27 sec W Long.

Sec 3, Twp 16 N, R 1 W.

On grounds of Oak Glen Home which is still the Rock Island County Nursing Home.

Copied 14 Oct 1974.

## *Rural Township Cemetery - see - Beulah Rural Township Cemetery*

## *Schoening (Family) Cemetery*

Despoiled and abandoned

41 deg 19 min 47 sec N Lat.      90 deg 32 min 57 sec W Long.

Sec 31, T 16 N, R 1 W

Take Co. Hwy. 18 (also known as NN or 176 Ave. W.) to 27th Street.

Turn south on 27th St. and go about 2/3 mi to end of street.

Cemetery is about 800 feet south on the left in the field. Area

is posted No Trespassing in 1997.

## *Weiss Family Cemetery*

Abandoned and probably despoiled

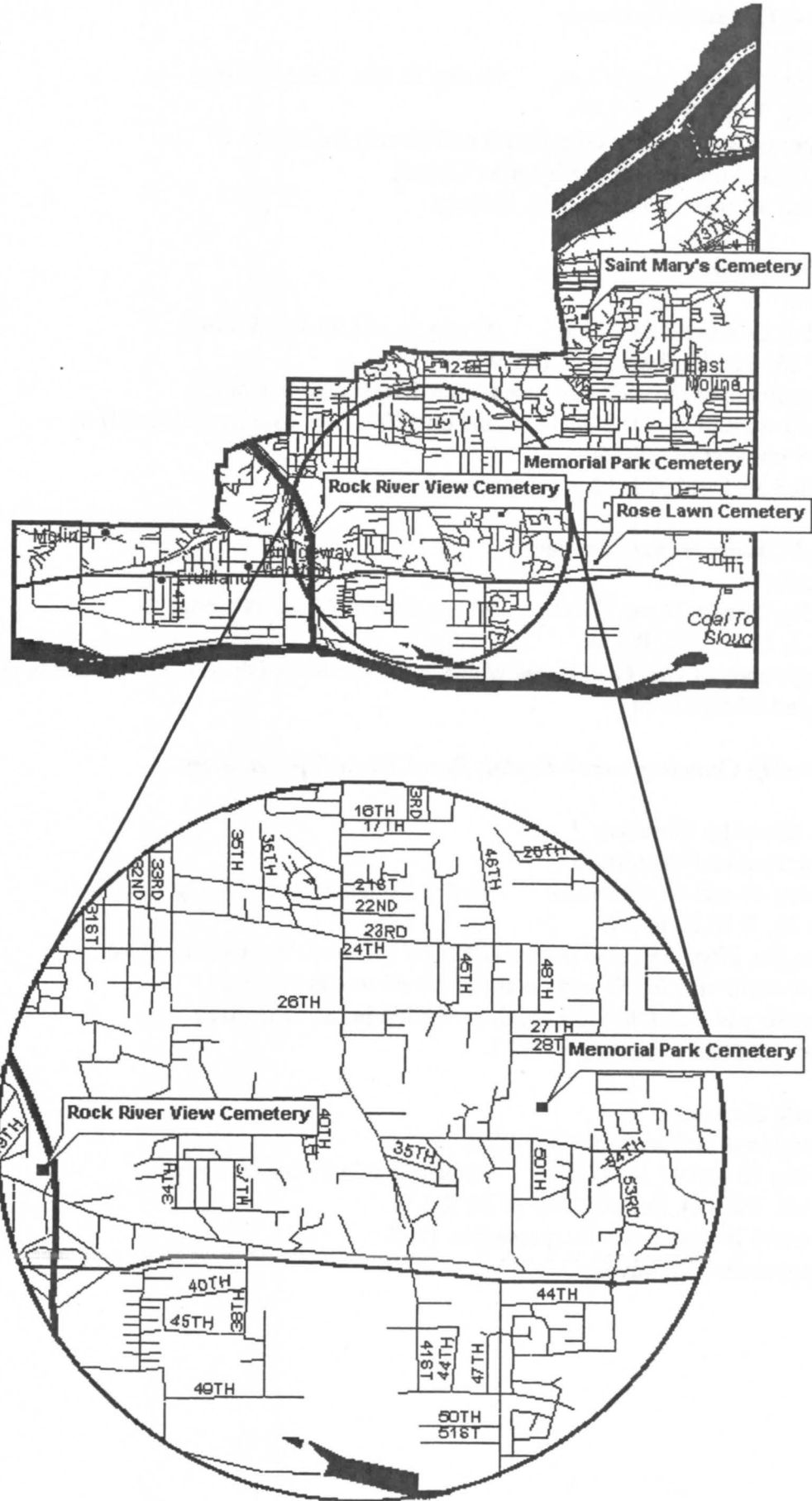
41 deg 20 min 41 sec N Lat.      90 deg 32 min 41 sec W Long.

W 1/2, SW 1/4, Sec 30, Twp 16 N, R 1 W

Property is posted No Trespassing in 1997.

Supposedly five graves

# South Moline Township



# *South Moline Township*

## *Memorial Park Cemetery*

Active

Formerly known as *Valhalla Burial Park* (acquired by Moline in 1960's)

41 deg 28 min 51 sec N Lat. 90 deg 28 min 5 sec W Long.

34th Avenue and 53rd Street, Moline, IL.

Copied 1986, 117 pages published 2000.

## *Rock River View Cemetery*

Active

41 deg 28 min 38 sec N Lat. 90 deg 29 min 46 sec W Long.

29th St. and 36th Ave., Moline, IL.

Copied 30 Jul 1975. 31 pages. Indexed

## *Rose Lawn Cemetery*

Active

41 deg 28 min 27 sec N Lat. 90 deg 27 min 18 sec W Long.

Corner 60th Street and 38th Ave., Moline, IL

## *Saint Marys Cemetery*

Active

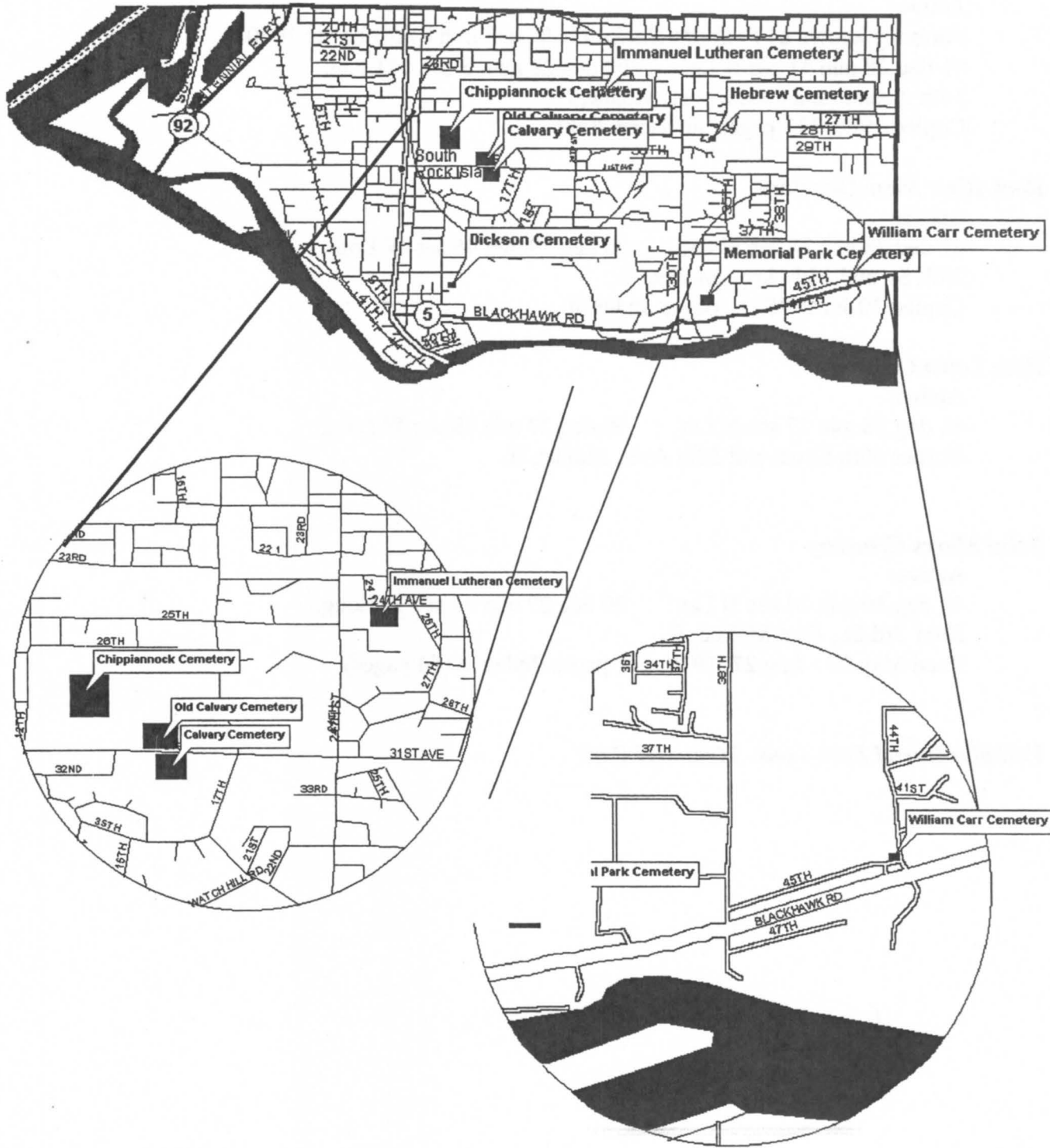
41 deg 30 min 34 sec N Lat. 90 deg 27 min 25 sec W Long.

2301 3rd St., East Moline, IL

Read May 23 - July 27, 1979. 131 pages. Indexed (64 pages)

*Valhalla Burial Park - see - Memorial Park*

# South Rock Island Township



# *South Rock Island Township*

## *Calvary Cemetery (Old part)*

Active

41 deg 28 min 48 sec N Lat.      90 deg 34 min 31 sec W Long.

In back of Chippiannock Cemetery on the north side of 31st Ave. east of 12th Street, Rock Island, IL.

## *Calvary Cemetery (Newer part)*

Active

41 deg 28 min 43 sec N Lat.      90 deg 34 min 29 sec W Long.

On the south side of 31st Ave. east of 12th Street Rock Island, IL.

Across 31st Ave. from the Old Calvary Cemetery

## *Chippiannock Cemetery (a National Historic Landmark)*

Active

41 deg 28 min 56 sec N Lat.      90 deg 34 min 43 sec W Long.

12th Street & 31st Ave., Rock Island, IL

Copied 1977 and 1978. 155 pages inscriptions, 1 map, 54 pages

Vols VII and VIII.

## *Dickson Cemetery*

Inactive

Also known as *Pioneer Cemetery*

41 deg 28 min 7 sec N Lat.      90 deg 34 min 42 sec W Long.

On east side of 14th Street between 42nd & 43rd Avenues, Rock Island, IL

(Take Blackhawk Rd. to 12th St.; right on 12th to 42nd Avenue;

right on 42nd to 14th St.; right on 14th and look for cemetery on your left.)

## *Hebrew Cemetery*

Active

41 deg 28 min 55 sec N Lat.      90 deg 33 min 16 sec W Long.

Just off 30th Street behind the Tri-City Jewish Center (corner 30<sup>th</sup> Street and 28th Avenue), Rock Island, IL. All interments are listed on a large "bulletin" board at the rear of the cemetery.

Index Vol 24:2

## *Immanuel Lutheran Cemetery*

Active

41 deg 29 min 9 sec N Lat.      90 deg 33 min 53 sec W Long.

24th Ave. & 25th Street, Rock Island, IL.

Copied 17 & 24 Sep 1975, updated 1989. 58 pages. Indexed

## *Memorial Park Cemetery*

Active

41 deg 28 min 3 sec N Lat.      90 deg 33 min 18 sec W Long.

30th Street and Blackhawk Road, Rock Island, IL.

"Vol 8" Sexton's Records 402 pages. Indexed (89 pages)

*Pioneer Cemetery - see - Dickson Cemetery*

## *South Rock Island Township (cont'd)*

### *William Carr Cemetery*

Inactive

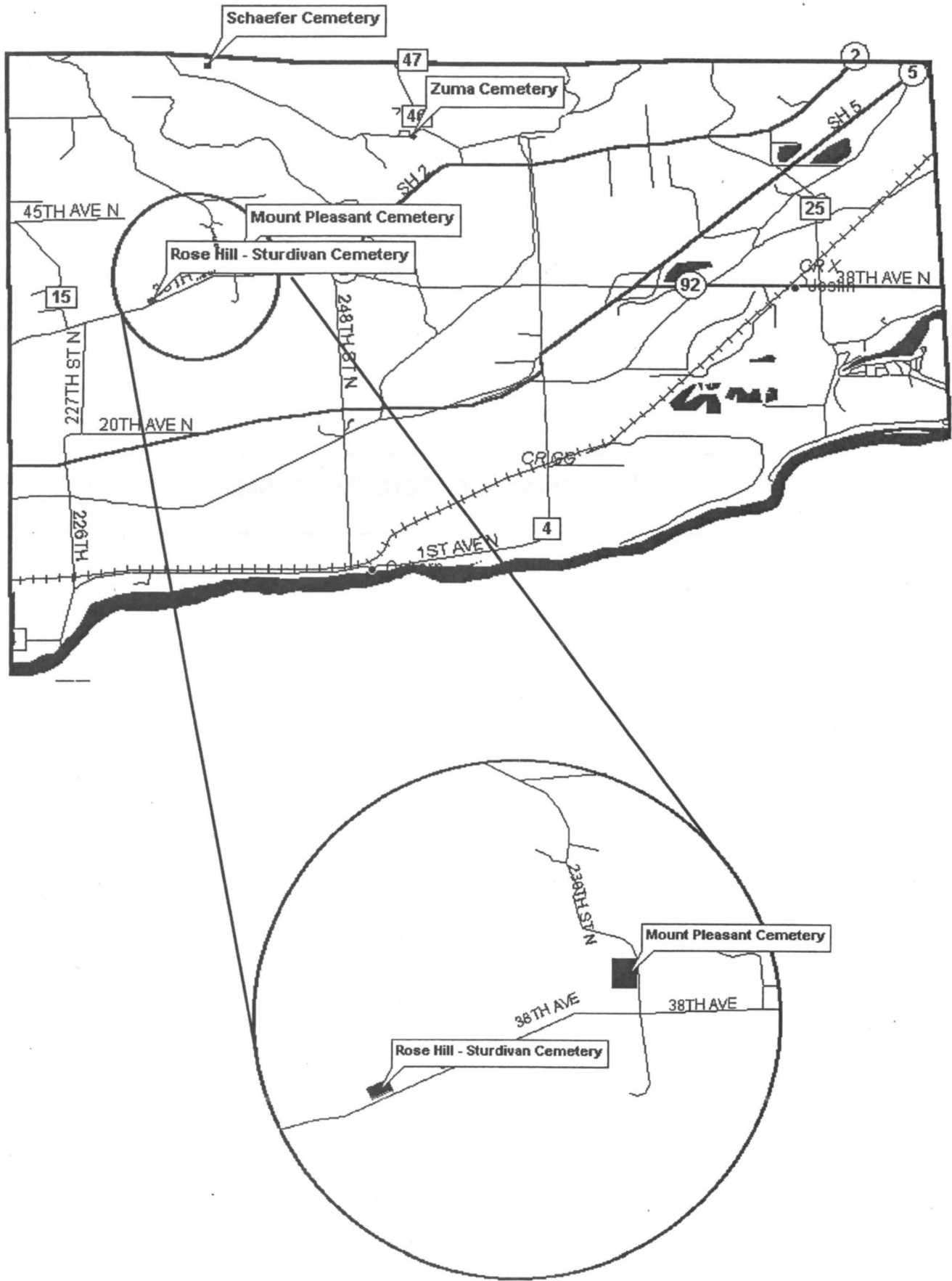
41 deg 28 min 10 sec N Lat.      90 deg 32 min 30 sec W Long.

Sec 7, Twp 17 N, R 1 W.

Private Cemetery. 44th Street & 45th Avenue, Rock Island, IL.

Copied 9 Sep 1974. 3 pages. Indexed

# Zuma Township





*This page intentionally left blank*

# *Zuma Township*

## *Mount Pleasant Cemetery*

Inactive

41 deg 33 min 34 sec N Lat.      90 deg 17 min 25 sec W Long.

Sec 8, Twp 18 N, R 2 E.

West across the road from the current (26 April 1997) Rapids City Christian Church which was the Zuma School.

0.1 mi. N of the corner of 38th Ave. N & 230th St. N

Copied 19 Aug 1975. 9 pages of inscriptions + Xerox material + plat. Indexed

## *Rose Hill - Sturdivan Cemetery*

Inactive

41 deg 33 min 17 sec N Lat.      90 deg 18 min 00 sec W Long.

Sec 8, Twp 18 N, R 2 E

22521 Old Hwy 2 (38th Ave.)

Near the Church of the Cross which used to be the Rose Hill School.

Visible on a knoll when looking west from the church parking lot across the "back yard" of the next door neighbor.

Copied Aug 1972. 2 pages. Indexed

## *Schaefer Cemetery*

Active

41 deg 35 min 1 sec N Lat.      90 deg 17 min 36 sec W Long.

Sec 5, Twp 18 N, R 2 E

On 66th Ave. N about 1 mi. east of its intersection with 230th St. N.

Copied 1974. 3 pages. Indexed

## *Zuma Cemetery*

Active

41 deg 34 min 30 sec N Lat.      90 deg 16 min 7 sec W Long.

Sec 4, Twp 18 N, R 2 E

On 66th Ave. N about 0.1 mi. SW of its intersection with 254th St. N.

# INDEX

## *Cemeteries of Rock Island County*

<i>Allen Family Cemetery</i>	17
<i>Andalusia Cemetery</i> .....	3
<i>Baker Cemetery</i> .....	17
<i>Bethesda Cemetery</i> .....	13
<i>Beulah Rural Township Cemetery</i> .....	35
<i>Bowlesburg Cemetery</i> .....	25
<i>Buffalo Prairie Cemetery</i> .....	11
<i>Calvary Cemetery (Newer part)</i> .....	39
<i>Calvary Cemetery (Old part)</i> .....	39
<i>Carbon Cliff Cemetery</i> .....	25
<i>Chapel Grove Cemetery</i> .....	9
<i>Chippiannock Cemetery</i> .....	39
<i>Coal Valley Cemetery</i> .....	15
<i>Confederate Cemetery</i> .....	5
<i>Copperas Creek Cemetery</i> .....	21
<i>Cordova Township Cemetery</i> .....	19
<i>Devinney Cemetery</i> .....	25
<i>Dickson Cemetery</i> .....	39
<i>Drury Reynolds Cemetery</i> .....	21
<i>Dunlap Cemetery</i> .....	23
<i>Edgington Cemetery</i> .....	23
<i>Edwards Cemetery</i> .....	25
<i>Essex Cemetery</i> .....	21
<i>Fairfield Cemetery</i> .....	17
<i>Freeland's Cemetery</i> .....	25
<i>Frels Cemetery</i> .....	25
<i>Friedens Cemetery</i> .....	26
<i>German Lutheran Cemetery</i> .....	11
<i>Greenview Memorial Gardens Cemetery</i> .....	26
<i>Hampton Cemetery</i> .....	26
<i>Hampton Family Cemetery</i> .....	21
<i>Hampton Township Cemetery</i> .....	26
<i>Hauberg Family Cemetery</i> .....	17
<i>Hazlitt Cemetery</i> .....	23
<i>Hebrew Cemetery</i> .....	39
<i>Homeland Cemetery</i> .....	26
<i>Homestead Cemetery</i> .....	35
<i>Illinois City Cemetery</i> .....	11
<i>Illinois City Methodist Church Cemetery</i> .....	11
<i>Immanuel Lutheran Cemetery</i> .....	39
<i>Jesse Dailey Cemetery</i> .....	17
<i>Maxwell - Devinney Cemetery</i> .....	17
<i>McConnell's Chapel Cemetery (now Chapel Grove Cemetery)</i> .....	9
<i>Memorial Park Cemetery</i> .....	37, 39
<i>Mills Cemetery</i> .....	21
<i>Mount Maria Cemetery</i> .....	13
<i>Mount Moriah Cemetery</i> .....	13

## INDEX (cont.)

<i>Mount Pleasant Cemetery</i> .....	43
<i>National Cemetery</i> .....	5
<i>Oak Grove Cemetery</i> .....	31
<i>Old Hampton Catholic Cemetery</i> .....	26
<i>Old Port Byron Cemetery</i> .....	31
<i>Old Rapids City Cemetery</i> .....	26
<i>Pioneer Cemetery</i> .....	39
<i>Pleasant Point Cemetery</i> .....	18
<i>Port Byron Cemetery</i> .....	31
<i>Post Cemetery</i> .....	5
<i>Rapids City Cemetery</i> .....	27
<i>Resthaven Cemetery</i> .....	27
<i>Reynolds Cemetery</i> .....	23
<i>Riverside Cemetery (Hillside)</i> .....	29
<i>Riverside Cemetery (Old Part)</i> .....	29
<i>Rock Island County Home Cemetery</i> .....	35
<i>Rock River View Cemetery</i> .....	37
<i>Rose Hill - Sturdivan Cemetery</i> .....	43
<i>Rose Lawn Cemetery</i> .....	37
<i>Rural Township Cemetery</i> .....	35
<i>Saint Johns Cemetery</i> .....	27
<i>Saint Marys Cemetery</i> .....	37
<i>Schaefer Cemetery</i> .....	43
<i>Schoening (Family) Cemetery</i> .....	35
<i>Sortore Cemetery</i> .....	23
<i>State Hospital Cemetery</i> .....	27
<i>Valhalla Burial Park</i> .....	37
<i>Walker Cemetery</i> .....	18
<i>Weiss Family Cemetery</i> .....	35
<i>William Carr Cemetery</i> .....	40
<i>Woods Cemetery</i> .....	9
<i>Yost Cemetery</i> .....	27
<i>Zion Lutheran Church Cemetery</i> .....	11, 27
<i>Zuma Cemetery</i> .....	43